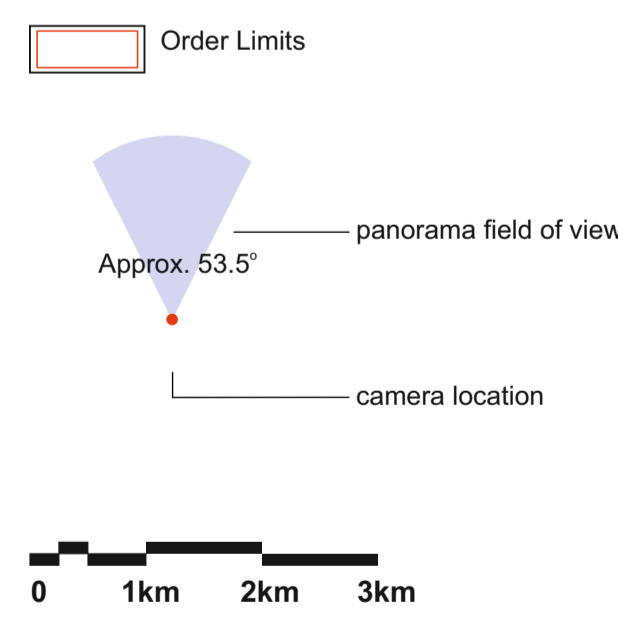
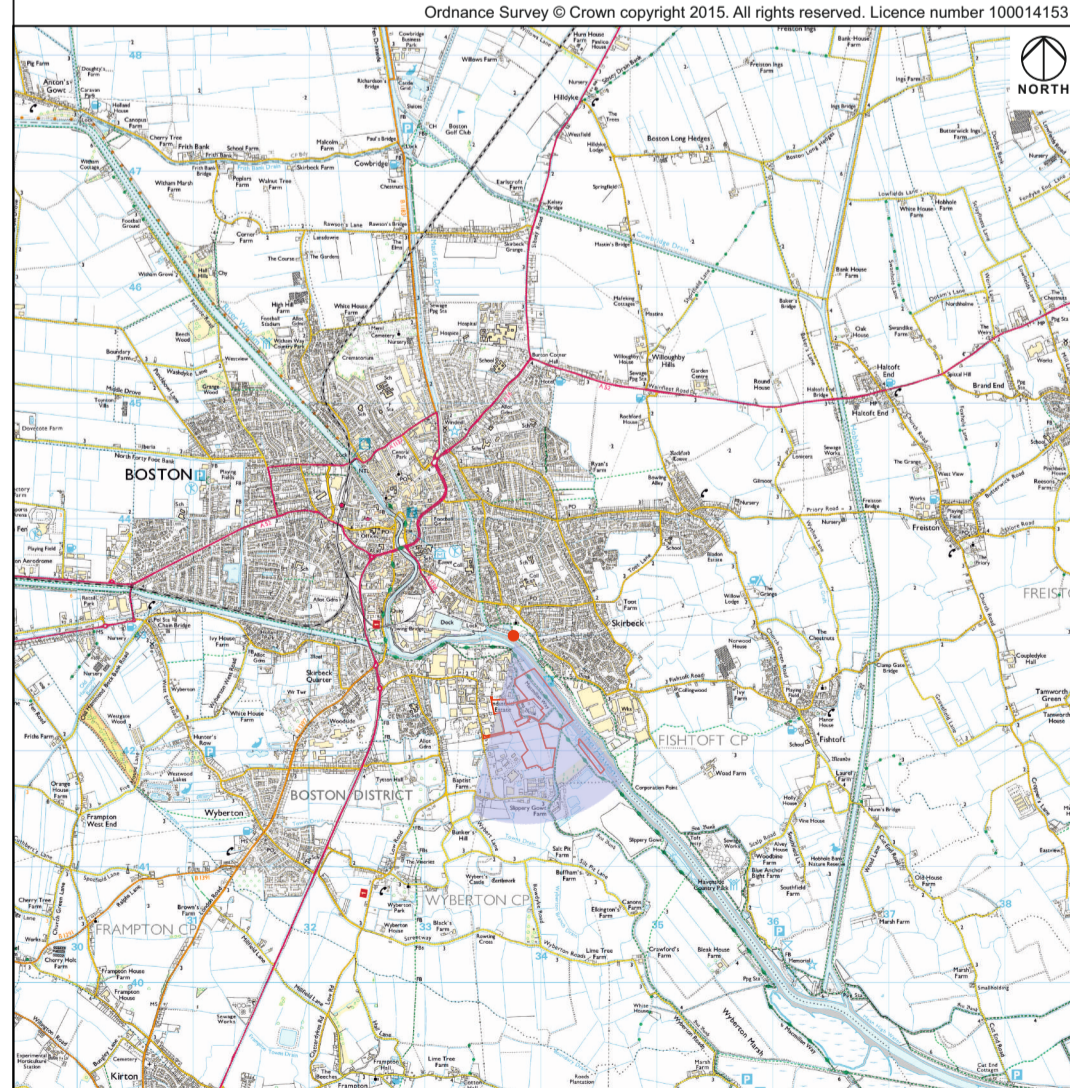




View 8: Looking south from Footpath Bost/13/3 near St Nicholas's Church, Skirbeck Conservation Area and properties off The Featherworks / Skirbeck Gardens



**View 8
Existing View**

Notes
Print at A1
View flat at a comfortable arm's length

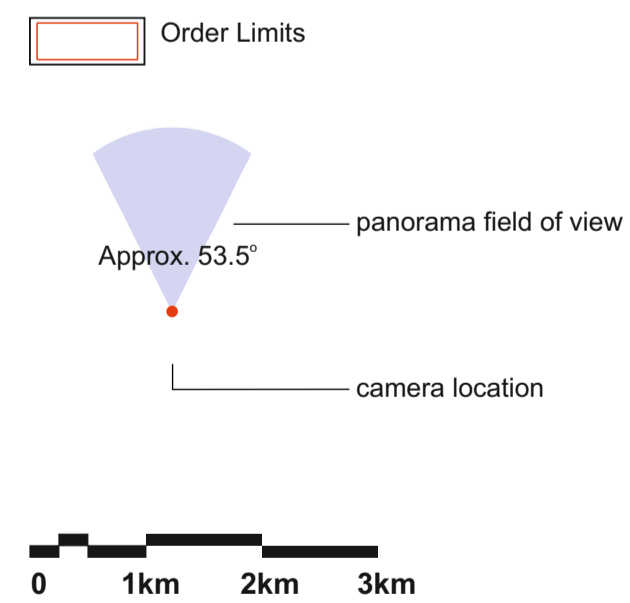
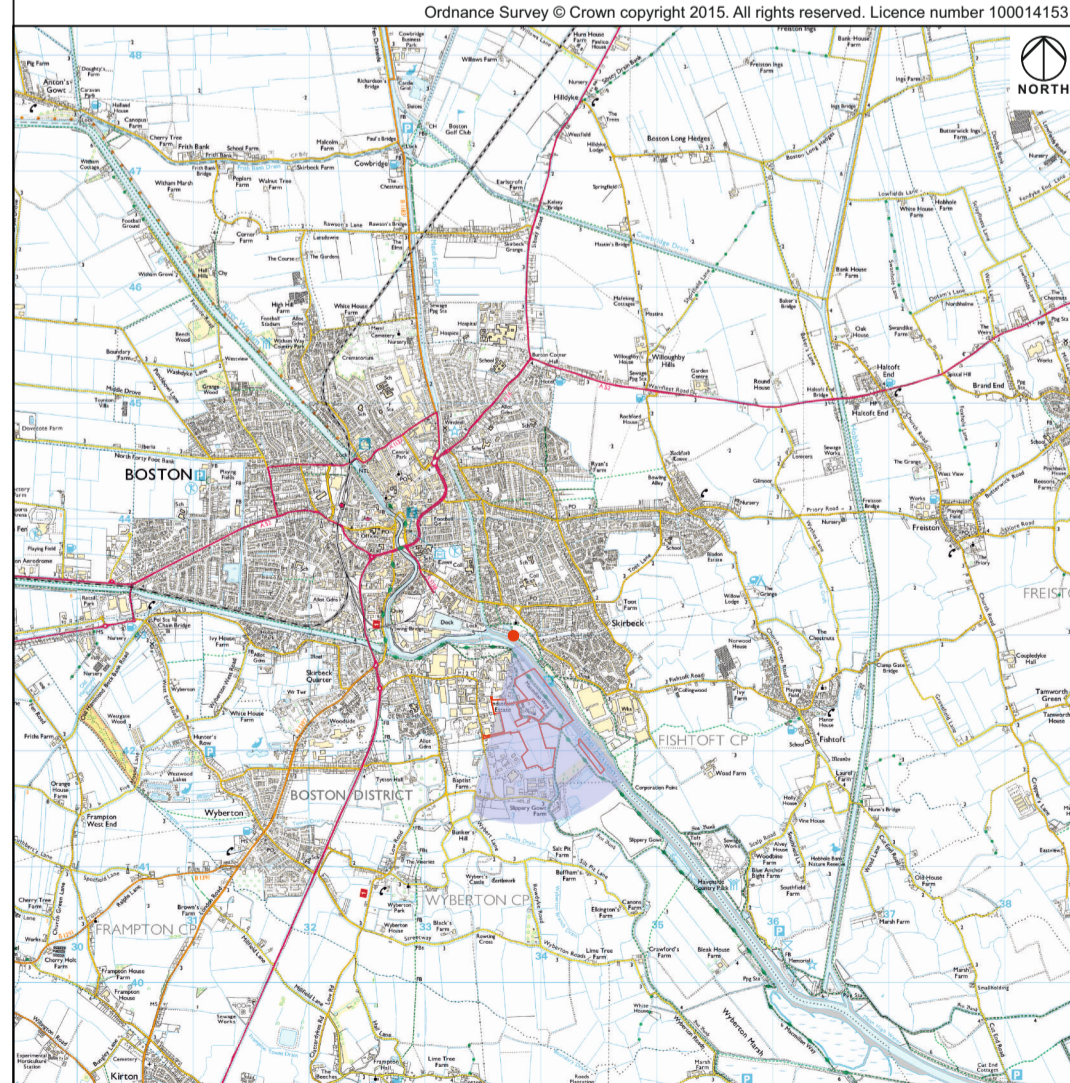
Grid reference: E533779, N342990
Elevation: 9m AOD
Direction of centre of view: 169°
Field of view: 53.5° (HFOV), 18.2° (VFOV)
Distance to site boundary: 260m

Camera body: Nikon D600
Lens: 50mm prime
Camera height above ground level: 1.7m
Time and date of photo: 12:44, 18/10/2018
Weather conditions: High cloud, clear visibility





View 8: Photomontage view of the proposed facility at Year 1



View 8
Year 1 View

Notes
Print at A1
View flat at a comfortable arm's length
The above panoramic image has been digitally merged together from multiple photographs

Grid reference: E533779, N342990
Elevation: 9m AOD
Direction of centre of view: 169°
Field of view: 53.5° (HFOV), 18.2° (VFOV)
Distance to site boundary: 260m

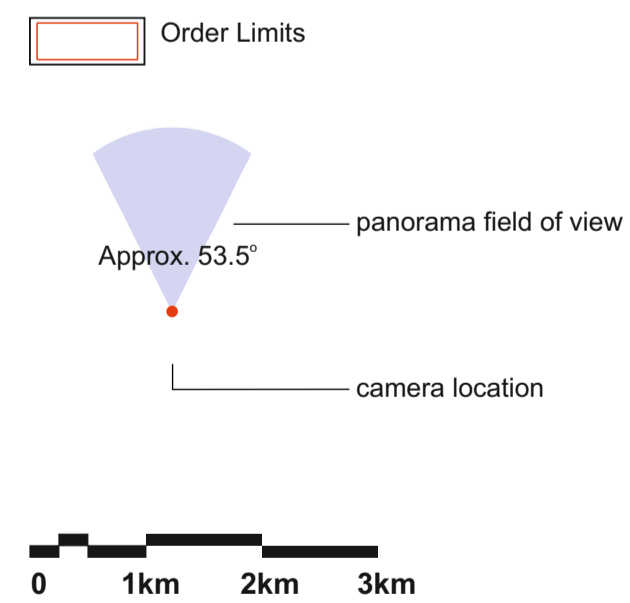
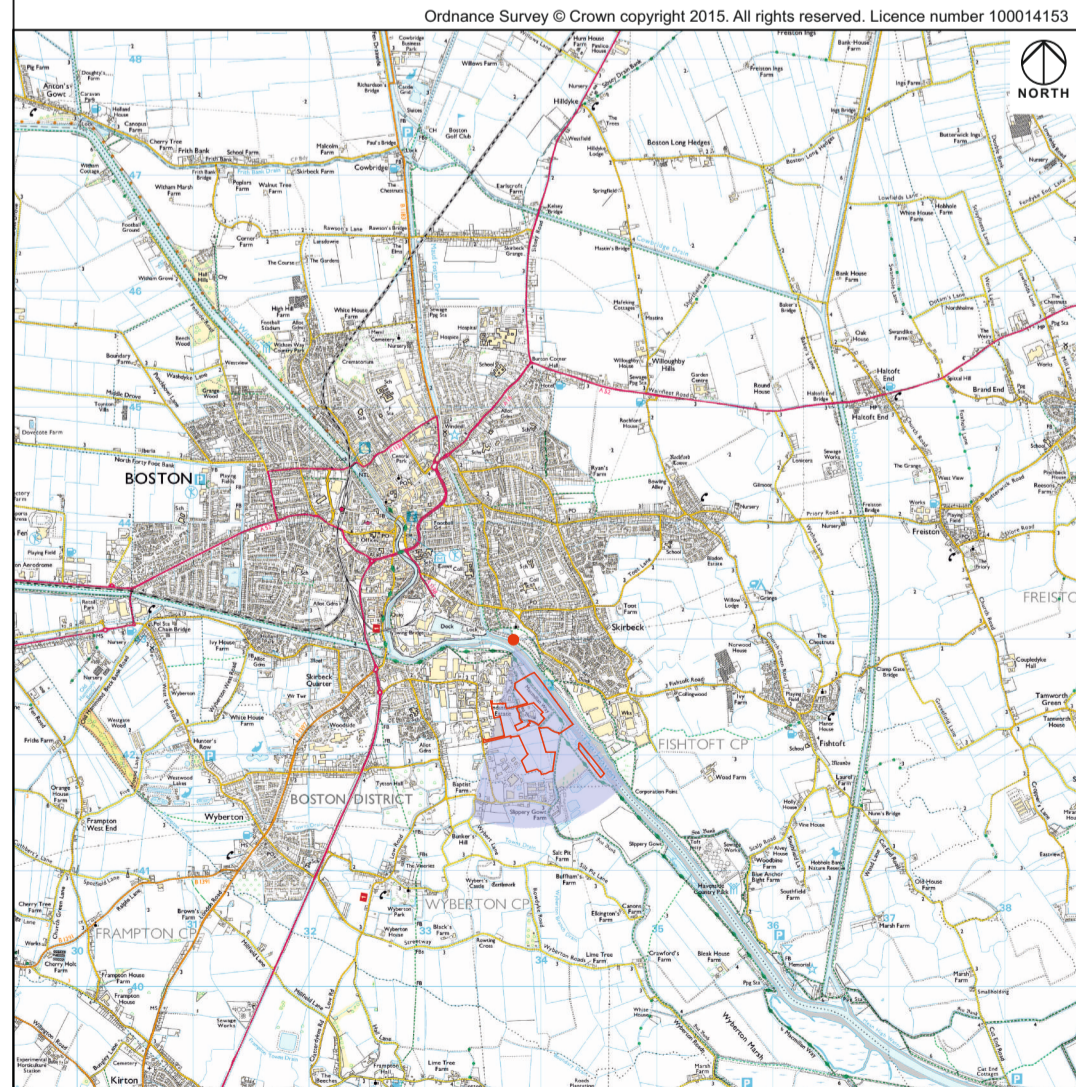
Camera body: Nikon D600
Lens: 50mm prime
Camera height above ground level: 1.7m
Time and date of photo: 12:44, 18/10/2018
Weather conditions: High cloud, clear visibility

Type 3 Visualisation / AVR 1 in accordance with 'Visual Representations of Development Proposals',
Technical Guidance Note 06/19 (17 September 2019), Landscape Institute
The image is presented at 100% of the reference image.





View 8: Photomontage view of the proposed facility at Year 15 illustrating the potential effect of long term established woodland planting (green blocks)



**View 8
Year 15 View**

Notes
Print at A1
View flat at a comfortable arm's length
The above panoramic image has been digitally merged together from multiple photographs

Grid reference: E533779, N342990
Elevation: 5m AOD
Direction of centre of view: 169°
Field of view: 53.5° (HFOV), 18.2° (VFOV)
Distance to site boundary: 260m

Camera body: Nikon D600
Lens: 50mm prime
Camera height above ground level: 1.7m
Time and date of photo: 12:44, 18/10/2018
Weather conditions: High cloud, clear visibility

Type 3 Visualisation / AVR 1 in accordance with 'Visual Representations of Development Proposals', Technical Guidance Note 06/19 (17 September 2019), Landscape Institute
The image is presented at 100% of the reference image.
Proposed woodland planting is shown at 15m height and is indicative only

